

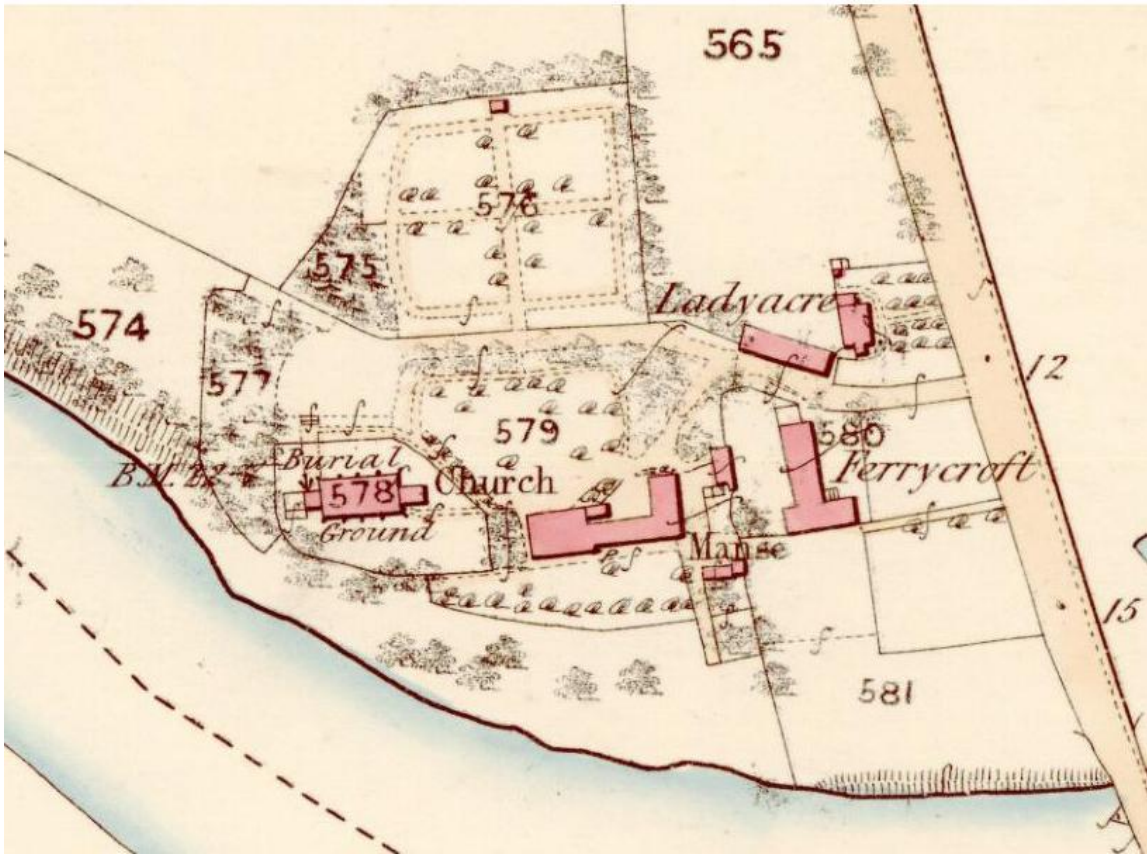
TOPIC 18: WORKING WITH MAPS



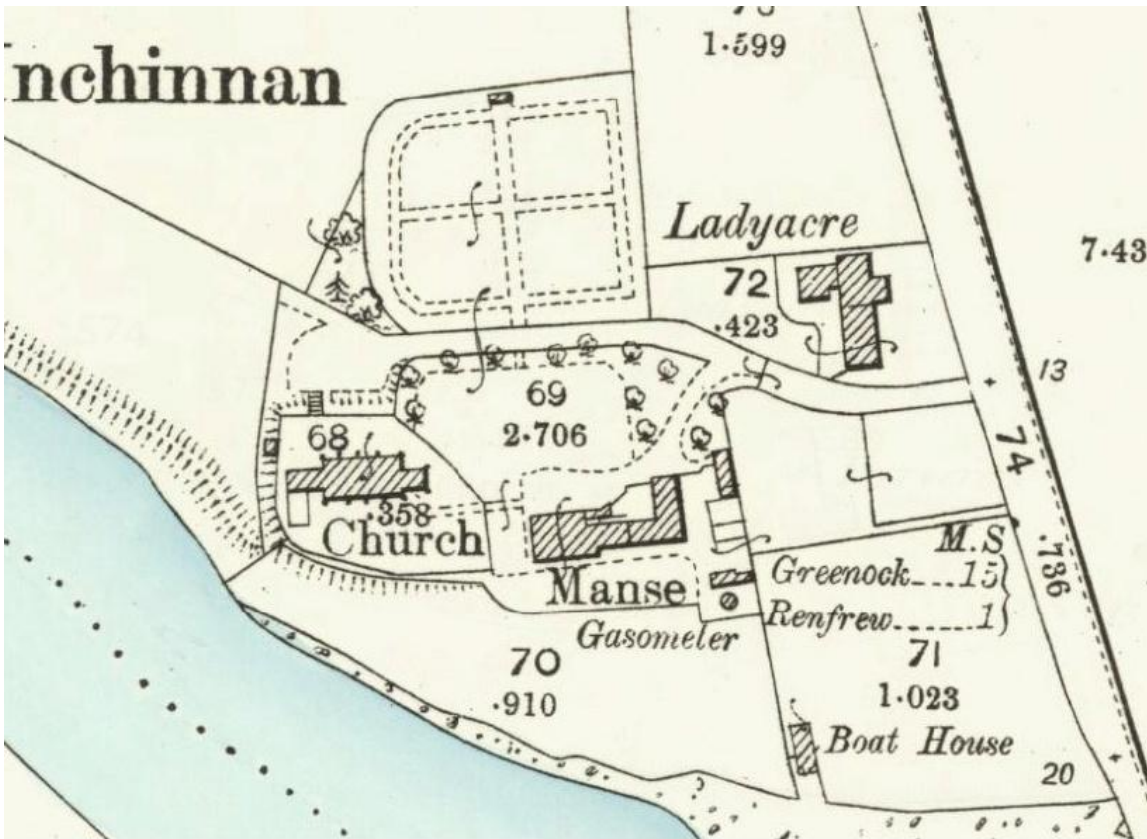
Roy Military Survey of Scotland, 1747-1755 © National Library of Scotland Maps



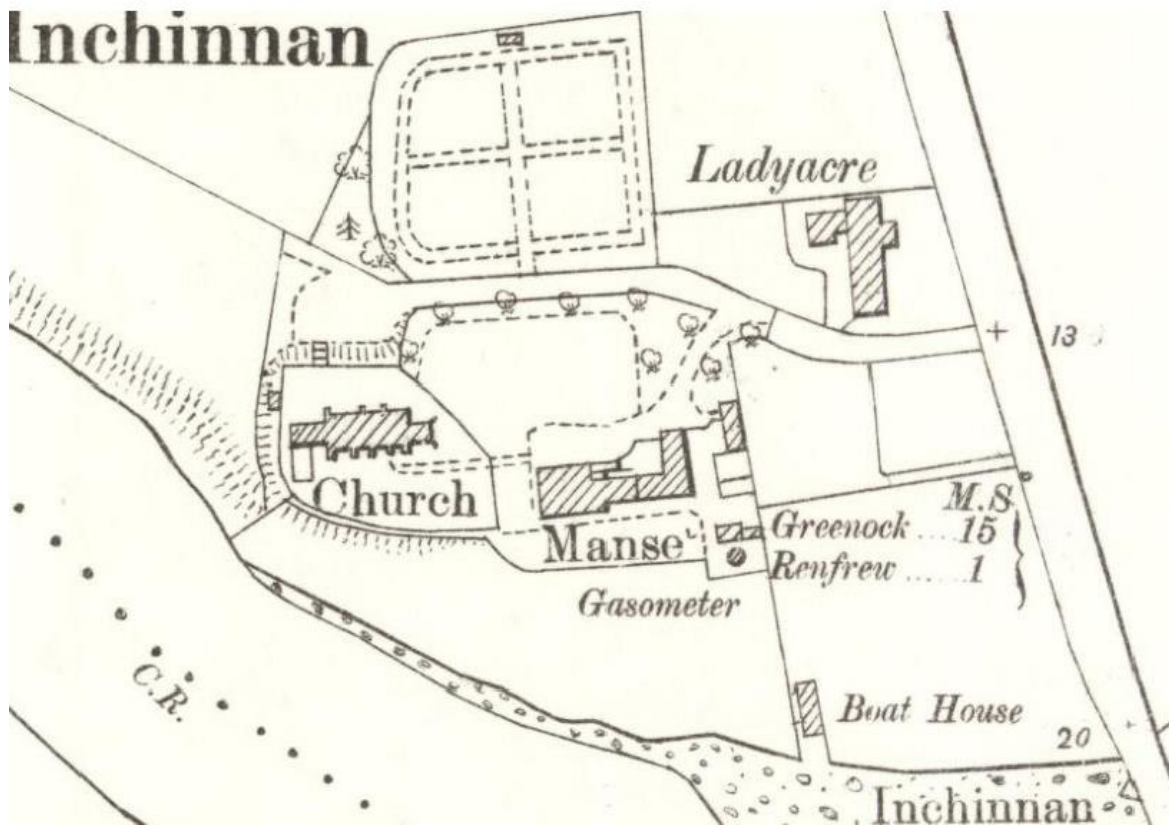
Ainslie, John, Map of the County of Renfrew. 1800 © National Library of Scotland Maps



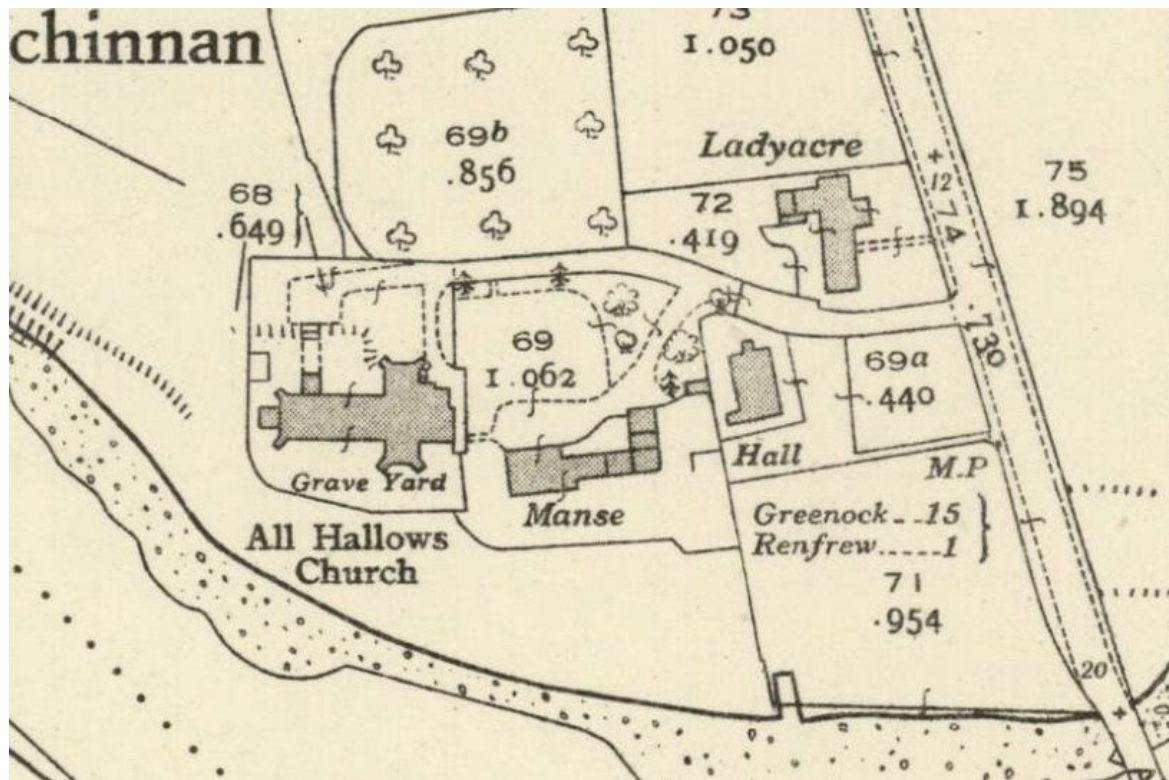
Ordnance Survey First Edition (1864) © National Library of Scotland Maps



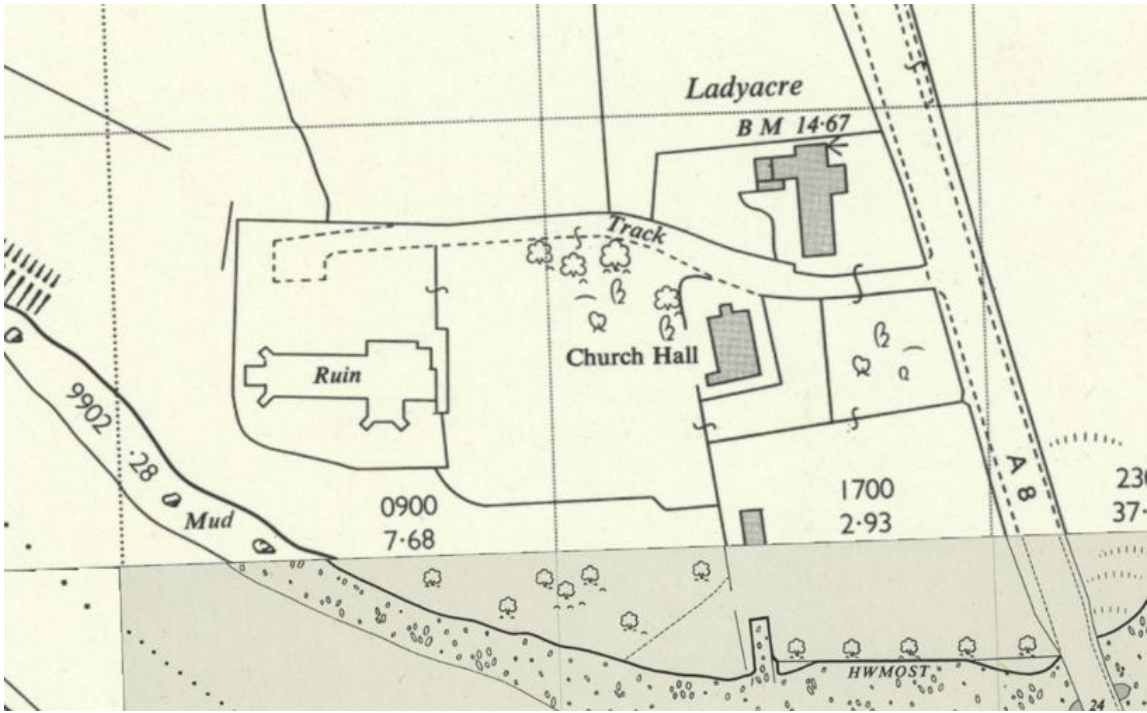
Ordnance Survey – 2nd Edition - Published 1897 © National Library of Scotland Maps



Ordnance Survey – 2nd Edition - Published 1898 © National Library of Scotland Maps



Ordnance Survey – 4th Edition Published 1947 © National Library of Scotland Maps



Ordnance Survey – National Grid Edition - Published 1967 © National Library of Scotland Maps